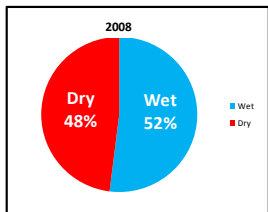
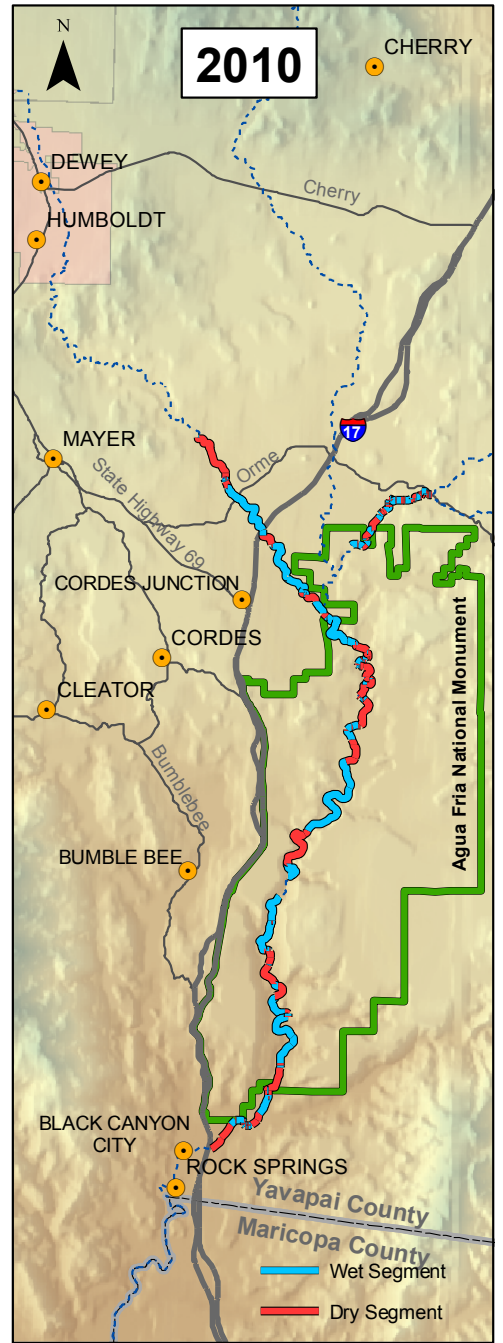
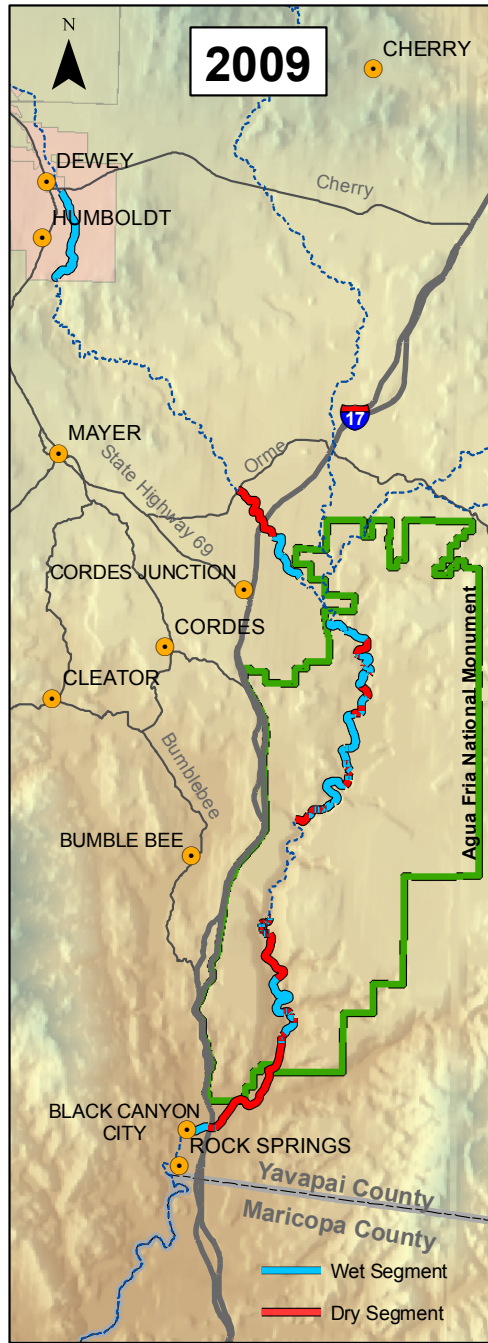
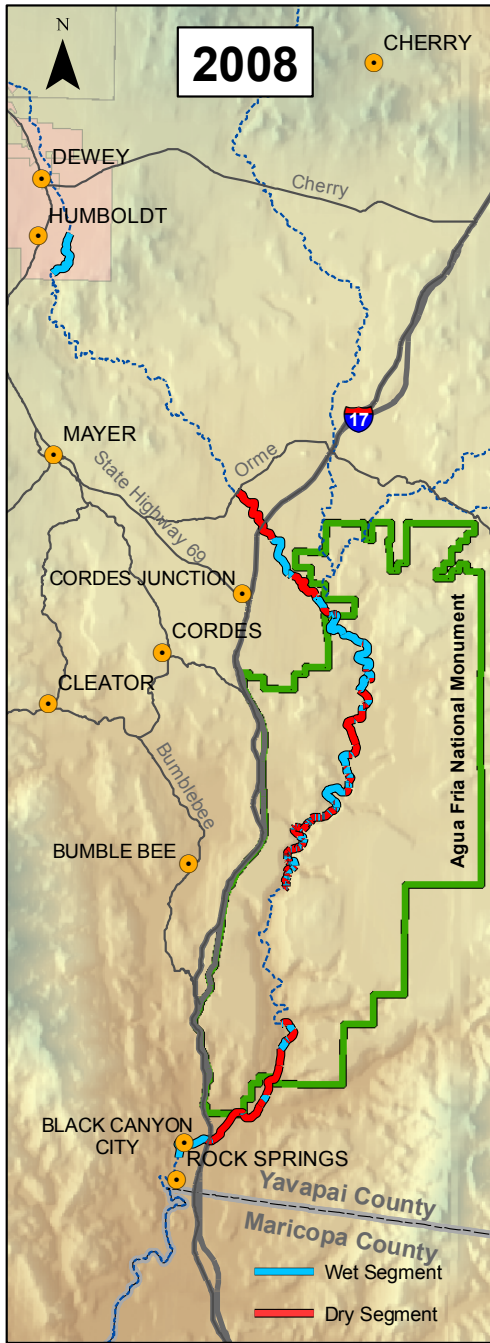
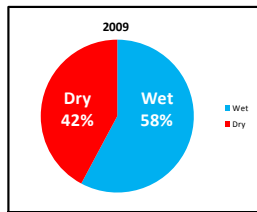


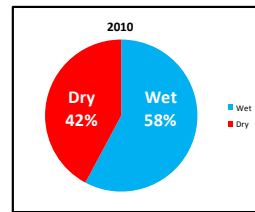
Agua Fria River Wet/Dry Mapping 2008-2010



31 total miles mapped

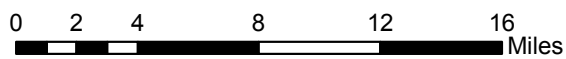


31.5 total miles mapped



39.9 total miles mapped

Data Sources: Arizona Land Information Service (ALRIS 2006), USGS (USGS 2006)
 Projection: Universal Transverse Mercator Zone 12, North American Datum 1983,
 Horizontal Units Meters. Cartographic Composition by Renee Johns, Water
 Resources Research Center. Data collected by volunteers during third weekend
 in June for each year. The University of Arizona, November 29, 2010,
 N:\GIS-Projects\WetDryMapping\AF_WetDry_080910_ComparisonPie.mxd



www.ArizonaNEMO.org