


# Figure 20 SAMPLE LOCATION AND SILVER ASSAY MAP VOLCANO MINE 300 LEVEL







Kimball Mining District, Hidalgo County, New Mexico

Samples by T.H. Young, June, 1981 and J.D. Fisher, December, 1921

## EXPLANATION

 158\* Channel sample location showing sample number, orientation of channel, and sample interval.

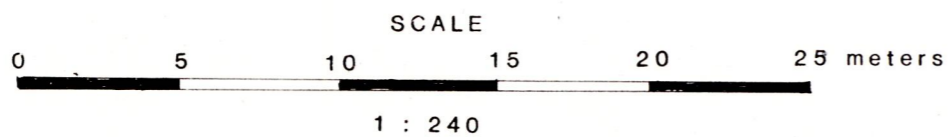
Silver Assay Color/Symbol Code

	silver - g/t
	> 350.0
	200.1 - 350.0
	100.1 - 200.0
	50.1 - 100.0
	25.1 - 50.0
	0 - 25.0

\* Geochemical and assay values are listed in the appendix.

Samples 10 - 57 by J.D. Fisher (1921).

Samples 101 - 187 by T.H. Young (1981).



4950 E

4975 E

5000 N  
5000 E

5075 N

N

5050 N

5025 N

