

Radiocarbon

1986

SPATIAL AND TEMPORAL DISTRIBUTION OF RADIOCARBON AGES ON RODENT MIDDENS FROM THE SOUTHWESTERN UNITED STATES

ROBERT H WEBB

U S Geological Survey, 300 W Congress Street, FB-44
Tucson, Arizona 85701

INTRODUCTION

The analysis of rodent middens, principally deposited by packrats (*Neotoma* sp), has rapidly become the most important paleoecologic and paleoclimatologic tool in the southwestern United States. The recent discovery of rodent middens created by stick-nest rats (*Leporillus* sp) and rock wallabies (*Petrogale* sp) in Australia (Green *et al*, 1983; P S Martin, oral commun, 1984) and by dassie rats (*Petromus typicus*) in South Africa (L Scott, oral commun, 1984) portends the use of midden analysis in arid regions worldwide. Several recent reviews of southwestern paleoecology (eg, Spaulding *et al*, 1983) rely heavily on rodent middens for ecologic and climatic reconstructions.

Here I provide a compilation of the spatial and temporal distribution of ^{14}C dates on rodent middens from the Southwest, superseding that of Mead, Thompson, and Long (1978). Packrat middens are usually unstratified, are possibly occupied at different times, and commonly require multiple ^{14}C dates (Spaulding, 1983). Therefore, the chronology of rodent middens depends entirely upon ^{14}C dates. The sampling bias and statistical distribution of ^{14}C dates in time and space strongly affect regional paleoecologic interpretations derived from rodent middens.

METHODS

^{14}C dates and the latitude, longitude, and elevation were collected from all published and selected unpublished studies of rodent middens in the southwestern United States and northern Mexico (see Bibliography). "Rodent middens" refers to predominantly indurated deposits formed by packrats (*Neotoma* sp) and also include several porcupine (*Erethizon dorsatum*) middens from New Mexico, Arizona, and Colorado (Van Devender, Betancourt & Wimberly, 1984). Unpublished dates were obtained from the files of the Paleoenvironmental Laboratories at the University of Arizona and from many individuals associated with midden research. Multiple ^{14}C dates for several middens were included as separate samples because each date, not necessarily each midden, is the basis for age determinations.

RESULTS

A total of 910 ^{14}C dates on rodent middens was obtained for analysis and an additional 42 “modern” middens were dated by the presence of chlorophyllous materials. The University of Arizona analyzed 57% of the dates; 15 other laboratories analyzed the remaining 43%. During 1983–84, researchers obtained 39 of the 910 ^{14}C dates from small samples using the University of Arizona tandem accelerator mass spectrometer (TAMS) (Donahue *et al.*, 1983).

A histogram of ^{14}C dates (fig 1) indicates a bimodal distribution with sharp peaks at 0 and 10,000 yr BP. This distribution decays asymptotically towards a frequency of 0 at 50,000 yr BP, the oldest date obtained. “Infinite” dates beyond the age range of ^{14}C analysis are plotted at their minimum age. The >10,000 yr BP section of the histogram can be modelled with the exponential decay function

$$N = 38e^{(-0.92(T-10,000))}, r^2=0.79 \quad (1)$$

where N = the number of samples in the age interval T .

The >10,000 yr BP section is suggestive of a Gamma probability distribution (Haan, 1977). The Gamma distribution is a two parameter distribution with a shape factor n and a scale factor Y ; the distribution resembles an exponential-decay curve for $n < 1$. The cumulative Gamma distribution, fit to the >10,000 yr BP data using standard procedures (Haan, 1977), closely matches the cumulative frequency of ^{14}C dates with $n = 0.81$ (fig 2A).

A Gamma probability distribution was fit to the >10,000 yr BP frequency distribution after the 34 “infinite” dates were removed. The resulting cumulative Gamma distribution (fig 2B), with $n = 0.78$, compared favorably with the resulting cumulative frequency of ^{14}C dates. The sum of squared differences between the cumulative Gamma and the empirical cumulative frequency distributions decreased by one half after the “infinite” dates were removed, indicating a better fit. Both the exponential-

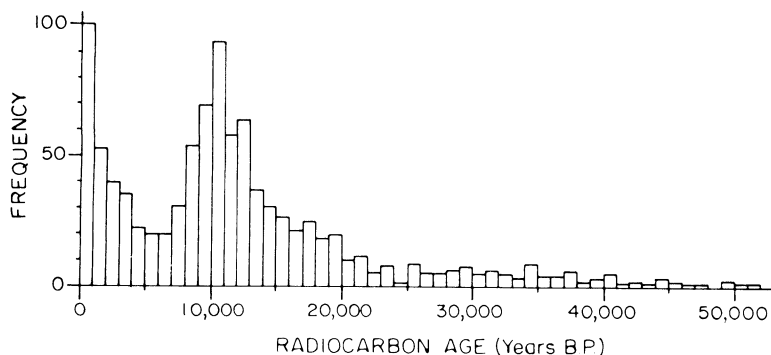


Fig 1. Histogram showing the distribution of 910 ^{14}C dates and 42 “modern” rodent middens from the southwestern United States.

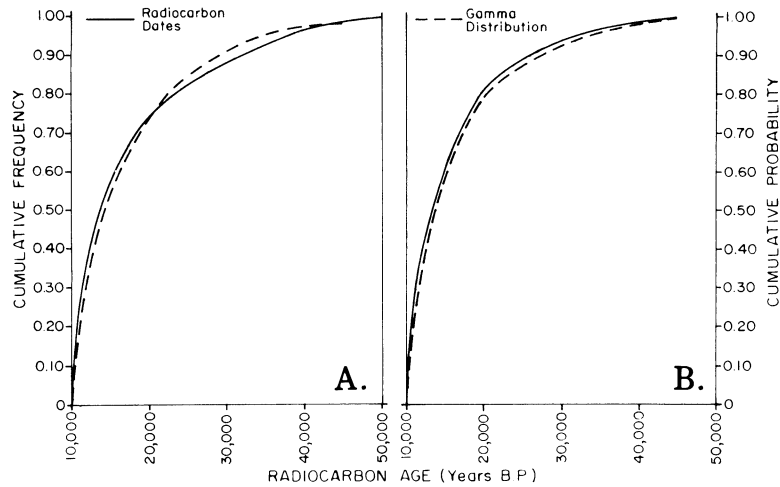


Fig 2. A. Comparison of cumulative frequency of all $>10,000$ yr BP ^{14}C dates on rodent middens and a cumulative Gamma probability distribution with $n = 0.81$ and $Y = 1.03 \times 10^{-4}$. B. Comparison of cumulative frequency of $>10,000$ yr BP ^{14}C dates (without "infinite" dates) and a cumulative Gamma probability distribution with $n = 0.78$ and $Y = 1.21 \times 10^{-4}$.

decay model and the Gamma probability distribution of $>10,000$ yr BP ^{14}C dates support the expectation that the probability of preservation of middens should exponentially decrease with increasing age.

The spatial distribution of ^{14}C dates (fig 3) reveals a concentration of research in several regions. The histogram of dates by latitude and longitude showed a strong bias around latitudes $32^\circ \text{N} \pm 30'$ and $36^\circ \text{N} \pm 30'$ wherein 19 and 36% of the middens were collected, and between longitudes $114^\circ \text{W} \pm 30'$ and $116^\circ \text{W} \pm 30'$ wherein 50% of the middens were collected. Nevada has yielded more ^{14}C dates on macrofossil middens (28%) than any other state. However, few middens have been collected from central Arizona, central and eastern New Mexico, most of Utah, and western Colorado, and only 9 middens have been dated from northern Mexico.

Little bias was present in either elevation or aspect which could not be attributed to the natural topography of the Southwest. Although middens were collected from sea level to 2700m elevation, 95% were collected between 300 and 2100m. The aspect, available for 526 middens, showed no preferential azimuth. Scatterplots of elevation and aspect *vs* ^{14}C age (not shown) revealed no significant relationship which could not be attributed to the spatial distributions of dates by age class.

The ^{14}C dates were divided into age classes to check for sampling bias as a function of age (fig 4). The late Holocene (0–4000 yr BP) age class, which contained 179 dated middens and 42 "modern" middens, had a scattered pattern. Fifty-two percent of these middens were collected from Nevada and the lower Colorado River area (fig 4A) and 72% were collected between 1400 and 2000m elevation. The middle Holocene (4000–8000 yr BP) contained 90 ^{14}C dates, few from any site or region (fig 4B). The early Holocene (8000–11,000 yr BP) age class contained 217 ^{14}C dates, 60% of

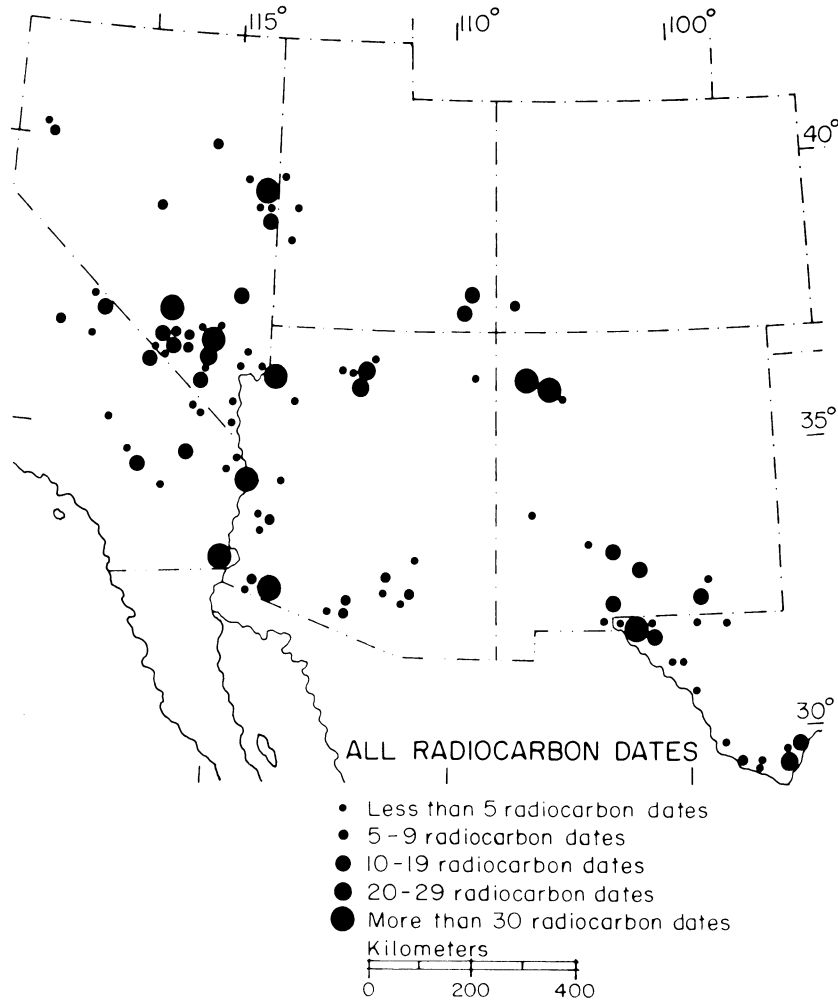


Fig 3. Map of the southwestern United States showing the spatial distribution of all ^{14}C dates on rodent middens.

which were from the lower Colorado River area and southern Nevada (fig 4C).

The distribution of Pleistocene middens reflects specific midden studies. The latest Pleistocene (11,000–15,000 yr BP) age class, with 186 ^{14}C dates, and the full glacial (15,000–22,000 yr BP) age class, with 128 ^{14}C dates, were predominantly collected from southern Nevada (eg, Spaulding, 1983) or the Grand Canyon (eg, Cole, 1982, Mead & Phillips, 1981). The interstadial and infinite (>22,000 yr BP) age class contained 111 ^{14}C dates, 34 of which were of infinite age. These middens were collected primarily from Nevada (61%) and Big Bend National Park (21%), with 33% from replicate dating of two middens from Nevada (Spaulding, 1983).

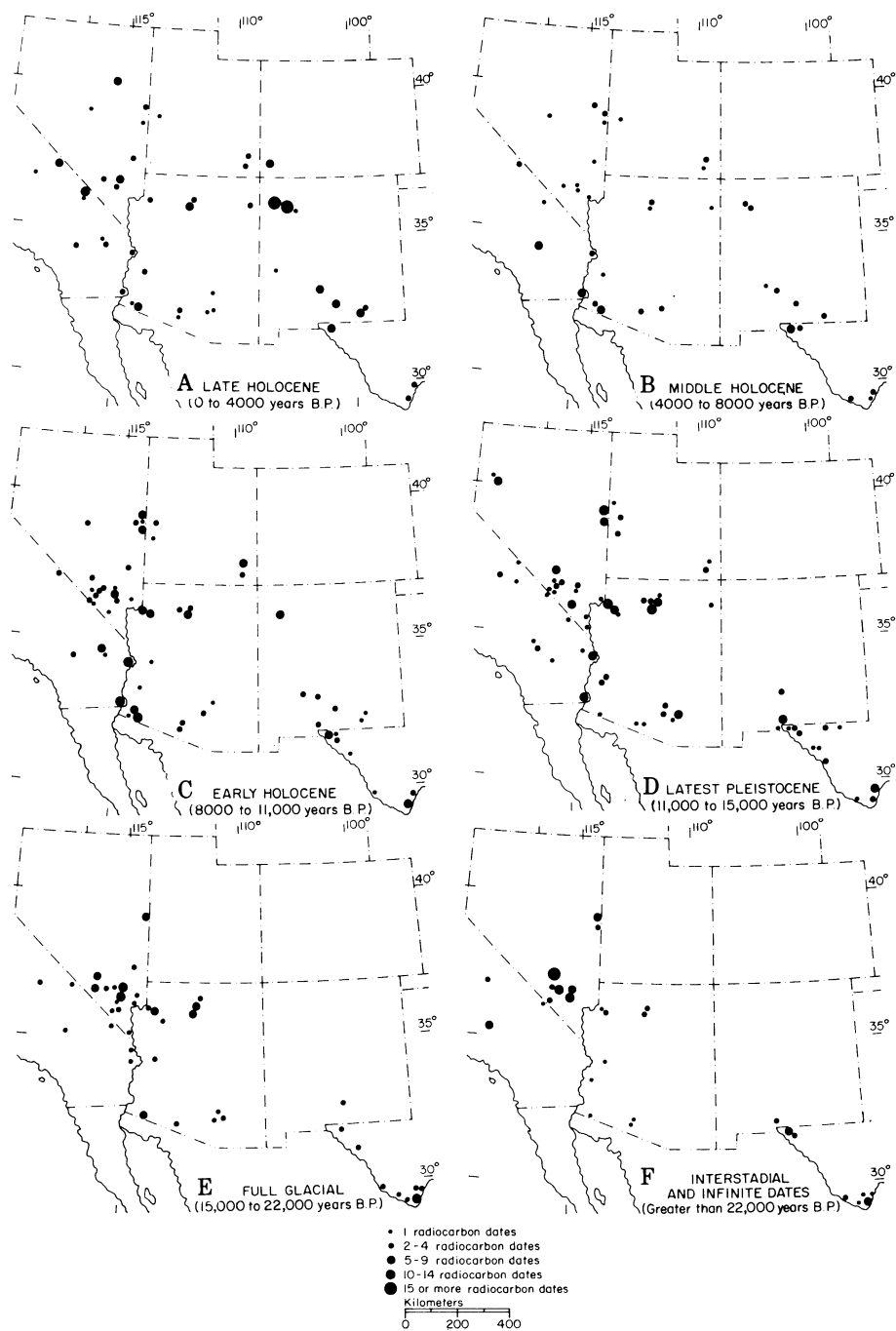


Fig 4. Maps of the southwestern United States showing the spatial distribution of ^{14}C dates on rodent middens by age class. A. Late Holocene. B. Middle Holocene. C. Early Holocene. D. Latest Pleistocene. E. Full Glacial. F. Interstadial and Infinite.

DISCUSSION

The temporal and spatial distributions of ^{14}C dates on rodent middens raise questions concerning preservation of middens, inherent sample bias, and sample design for future midden research. The temporal distribution of ^{14}C dates $>10,000$ yr BP suggests that the probability of occurrence of a ^{14}C date in a given age class decreases exponentially with increasing age. Indeed, the observed dates can be fit with an exponential-decay model (eq 1) or Gamma probability distribution (fig 2).

The bimodal distribution of ^{14}C dates (fig 1) can be best explained using researcher bias and the Gamma probability distribution. The shape of the histogram from 0 to 6000 yr BP is suggestive of the Gamma distribution of a lesser number of samples (284) compared with the number of pre-10,000 yr BP samples (520). However, a Gamma distribution cannot be fit because a different statistical population of ^{14}C dates begins at 7000 yr BP. The peak centered on 10,000 yr BP, and the gradual rise from 7000–10,000 yr BP could be caused by selective midden collection, because many studies had a goal of determining biogeographic displacements during the Pleistocene and early Holocene (eg, Van Devender & Spaulding, 1979). The collection of middens containing macrofossils of species now at higher elevations, and rejection of all other middens, created a selective bias towards middens older than 8000–10,000 yr BP. If two sampling populations of ^{14}C dates are assumed, then their bimodal distribution (fig 1) can be interpreted as two Gamma probability distributions with different starting age classes at 0 and ca 10,000 yr BP.

Future research on rodent middens will benefit from the recognition of the present sample bias. Until now, midden sampling has been heavily biased spatially towards the lower Colorado River (including Grand Canyon National Park), southern Nevada, southern New Mexico, and Big Bend National Park regions (figs 3 and 4), and temporally towards $>10,000$ yr BP ^{14}C dates. While this type of sampling allows intensive site-specific analyses and the comparison of, eg, late Pleistocene plant assemblages in the Mojave, Sonoran, and Chihuahuan Deserts, it does not allow reconstruction of a paleoclimatic “gradient” between these areas (Wells, 1979). Systematic midden collection in central Arizona, Utah, and New Mexico is needed before any regional paleoecologic gradients across the Southwest can be quantified.

ACKNOWLEDGMENTS

J L Betancourt and P S Martin provided ideas and enthusiasm crucial to the completion of this research. T R Van Devender, K L Cole, R S Thompson, and W G Spaulding generously provided ^{14}C dates for middens they collected. O K Davis, R M Turner, P S Martin, T R Van Devender, J L Betancourt, and V R Baker critically reviewed the manuscript. I am especially thankful to R M Turner and C Sternberg for the drafting.

BIBLIOGRAPHY

- Betancourt, J L, 1984, Late Quaternary plant zonation and climate in Southeastern Utah: *Great Basin Naturalist*, v 44, p 1–35.
 Betancourt, J L and Davis, O K, 1984, Packrat middens from Canyon de Chelly, northeastern

- Arizona, paleoecological and archaeological implications: *Quaternary Research*, v 21, p 56–64.
- Betancourt, J L, Martin, P S and Van Devender, T R, 1983, Fossil packrat middens from Chaco Canyon, New Mexico, cultural and ecological significance, *in* Wells, S G, Love, D and Gardner, T W, eds, *Chaco Canyon Country, a field guide to the geomorphology, Quaternary geology, paleoecology, and environmental geology of northwestern New Mexico: 1983 Field Trip Guidebook*, Am Geomorphol Field Group, p 207–217.
- Cole, K, 1982, Late Quaternary zonation of vegetation in the eastern Grand Canyon: *Science*, v 217, p 1142–1145.
- 1983, Late Pleistocene vegetation of Kings Canyon, Sierra Nevada, California: *Quaternary Research*, v 19, p 117–129.
- Cole, K L and Webb, R H, 1985, Late Holocene vegetation changes in Greenwater Valley, Mojave Desert, California: *Quaternary Research*, v 23, p 227–235.
- Donahue, D J, Jull, A J T, Zabel, T H and Damon, P A, 1983, The use of accelerators for archaeological dating: *Nuclear Instruments & Methods*, v 218, p 425–429.
- Green, N, Caldwell, J, Hope, J and Luly, J, 1983, Pollen from an 1800 year old stick-nest rat (*Leporillus* sp) midden from Gnalta, western New South Wales: *Quaternary Australasia*, v 1, p 31–41.
- Haan, C T, 1977, *Statistical methods in hydrology*: Ames, Iowa State Univ Press, 378 p.
- King, T M, Jr, 1976, Late Pleistocene-Early Holocene history of coniferous woodlands in the Lucerne Valley region, Mojave Desert, California: *Great Basin Naturalist*, v 36, p 227–238.
- King, J E and Van Devender, T R, 1977, Pollen analysis of fossil packrat middens from the Sonoran Desert: *Quaternary Research*, v 8, p 191–204.
- Lanner, R M and Van Devender, T R, 1981, Late Pleistocene pinon pines in the Chihuahuan Desert: *Quaternary Research*, v 15, p 278–290.
- Leskinen, P H, 1975, Occurrence of oaks in Late Pleistocene vegetation in the Mojave Desert of Nevada: *Madrone*, v 23, p 234–235.
- Mead, J I and Phillips, A M, III, 1981, The Late Pleistocene and Holocene fauna and flora of Vulture Cave, Grand Canyon, Arizona: *SW Naturalist*, v 26, p 257–288.
- Mead, J I, Thompson, R S and Long, A, 1978, Arizona radiocarbon dates IX: Carbon isotope dating of packrat middens: *Radiocarbon*, v 20, p 171–191.
- Mead, J I, Thompson, R S and Van Devender, T R, 1982, Late Wisconsinan and Holocene fauna from Smith Creek Canyon, Snake Range, Nevada: *San Diego Soc Nat Hist Trans*, v 20, p 1–26.
- Phillips, A M, III and Van Devender, T R, 1974, Pleistocene packrat middens from the lower Grand Canyon of Arizona: *Arizona Acad Sci Jour*, v 9, p 117–119.
- Schmutz, E M, Dennis, A E, Harlan, A, Hendricks, D, and Zauderer, J, 1976, An ecological survey of Wide Rock Butte in Canyon de Chelly National Monument, Arizona: *Arizona Acad Sci Jour*, v 11, p 114–125.
- Spaulding, W G, 1980, *The presettlement vegetation of the California Desert*: Riverside, California, unpub BLM rept, 97 p.
- 1983a, *Vegetation and climate of the last 45,000 years in the vicinity of the Nevada Test site, south-central Nevada*: USGS open-file rept 83-535, 205 p.
- 1983b, *Late Wisconsin macrofossil records of desert vegetation in the American Southwest*: *Quaternary Research*, v 19, p 256–264.
- Spaulding, W G, Leopold, F B and Van Devender, T R, 1983, Late Wisconsin paleoecology of the American Southwest, *in* Porter, S C, ed, *Late-Quaternary environments of the United States*, Vol 1, The Late Pleistocene: Minneapolis, Univ Minnesota Press, p 259–293.
- Stuiver, M, 1982, A high-precision calibration of the AD radiocarbon time scale: *Radiocarbon*, v 24, p 1–26.
- Thompson, R S, (ms), 1984, *Late Pleistocene and Holocene environments in the Great Basin*: PhD dissert, Univ Arizona, Tucson, 256 p.
- Thompson, R S and Mead, J I, 1982, *Late Quaternary environments and biogeography in the Great Basin*: *Quaternary Research*, v 17, p 39–55.
- Van Devender, T R, 1977, *Holocene woodlands in the southwestern deserts*: *Science*, v 198, p 189–192.
- 1980, *Holocene plant remains from Rocky Arroyo and Last Chance Canyon, Eddy County, New Mexico*: *SW Naturalist*, v 25, p 361–372.
- 1981, *Late Holocene plant records from the Dolores River area, Montezuma County, Colorado*. Section 5f, *in* Benz, B, Clay, V L, Van Devender, T R, Glaser, T L, Petersen, K L and Robinson, W J, eds, *Laboratory and field studies of the environmental studies group—1980: Dolores Archaeol Progress Tech Repts IX (1)*, US Bureau Reclamation contract #8-07-40-50562, Salt Lake City, Utah.
- Van Devender, T R, Betancourt, J L and Wimberly, M, 1984, *Biogeographic implications of a packrat midden sequence from the Sacramento Mountains, south-central New Mexico*: *Quaternary Research*, v 22, p 344–360.

- Van Devender, T R and Everitt, B L, 1977, The Latest Pleistocene and recent vegetation of the Bishop's Cap, south-central New Mexico: *SW Naturalist*, v 22, p 337-352.
- Van Devender, T R, Freeman, C E and Worthington, R D, 1978, Full-glacial and recent vegetation of Livingston Hills, Presidio County, Texas: *SW Naturalist*, v 23, p 289-302.
- Van Devender, T R and King, J E, 1971, Late Pleistocene vegetational records in western Arizona: *Arizona Acad Sci Jour*, v 6, p 240-244.
- Van Devender, T R and Riskind, D H, 1979, Late Pleistocene and early Holocene plant remains from Hueco Tanks State Historical Park, the development of a refugium: *SW Naturalist*, v 24, p 127-140.
- Van Devender, T R and Spaulding, W G, 1979, Development of vegetation and climate in the southwestern United States: *Science*, v 204, p 701-710.
- Van Devender, T R, Spaulding, W G and Phillips, A M, III, 1979, Late Pleistocene plant communities in the Guadalupe Mountains, Culbertson County, Texas, *in* Genoways, H H and Baker, R J, eds, Biological investigations in the Guadalupe Mountains National Park, Texas: Washington, D C, Natl Park Serv Trans Proc ser no. 4, p 13-30.
- Van Devender, T R and Toolin, L J, 1983, Late Quaternary vegetation of the San Andres Mountains, Sierra County, New Mexico, *in* Eidenbach, P L, ed, The prehistory of Rhodes Canyon, survey and mitigation: Human Systems Research, Inc, Tularosa, New Mexico, p 33-54.
- Wells, P V, 1974, Postglacial origin of the present Chihuahuan Desert less than 11,500 years ago, *in* Wauer, R H and Riskind, D H, eds, Transactions of a symposium on the biological resources of the Chihuahuan Desert region, United States and Mexico: Washington, DC, Natl Park Serv Trans Proc ser no. 3, p 67-83.
- 1979, An equable glaciopluvial in the West, pleniglacial evidence for increased precipitation in a gradient from the Great Basin to the Sonoran and Chihuahuan Deserts: *Quaternary Research*, v 12, p 311-325.
- 1983, Paleobiogeography of montane islands in the Great Basin since the last glaciopluvial: *Ecol Mono*, v 53, p 341-382.

ERRATUM

MOSCOW MV LOMONOSOV STATE UNIVERSITY RADIOCARBON DATES II SEA LEVEL INDICATORS FROM COASTAL USSR

N I GLUSHANKOVA, O B PARUNIN, A O SELIVANOV,
A I SHLUKOV, and T A TIMASHKOVA

(Radiocarbon, Vol 25, No. 3, 1983, P 892-898)

An error in the geographic coordinates appears throughout the date list. All the data recorded as minutes should have been tenths of a degree. For example, the first date, MGU-IOAN-129 should read 78.6° N rather than as published, 78° 6' N.